

Making Victoria FireReady

In EMERGENCY dial 000 (TTY 106)

Do not call Triple Zero for information or advice. Calling Triple Zero unnecessarily may put others who are in a genuine emergency situation at risk.

Victorian Bushfire Information Line (VBIL): 1800 240 667 Emergency Contact Information

Tuning into your emergency broadcaster and CFA website on days of high fire danger ratings is the most reliable way of staying informed. Mains power may be unavailable, or fail, during fire and emergencies – keep a battery powered radio available.

Emergency Broadcasters: Sky News TV, ABC 774 AM, Bay 93.9 FM, K-Rock 95.5 FM, 3CS 1134 AM, Mixx 106.3 FM, Mixx 95.9 FM, Mixx 92.7 FM

Road closures:	13 11 70 www.vicroads.vic.gov.au
National Park, State Forest and Park closures:	13 19 63 www.parkweb.vic.gov.au
School, early childhood services and bus route closures:	www.education.vic.gov.au
24 Hour Wildlife Emergency:	13 000 WILDLIFE or 1300 094 535
24 Hour NURSE-ON-CALL:	1300 60 60 24

Bushfire Information:

VicEmergency website: www.emergency.vic.gov.au

CFA website: www.cfa.vic.gov.au

Follow CFA on Twitter: www.twitter.com/cfa_updates

Join the CFA Facebook page: www.facebook.com/cfavic

DEPI Website (Planned burning): www.depi.vic.gov.au/burns



Further Information

Dept of Human Services: www.dhs.vic.gov.au/emergency

Dept of Environment and Primary Industries: 13 61 86 www.depi.vic.gov.au

Weather: www.bom.gov.au

CFA District Office: (03) 5240 2700 (non emergency calls only)

Surf Coast Shire: (03) 5261 0600 www.surfcoast.vic.gov.au

Fire Management Plan: www.surfcoast.vic.gov.au/My_Property/Fire_Prevention

Deaf, hearing impaired or speech impaired? **Contact the National Relay Service on 1800 555 677** if you use a **TTY, 1800 555 727** if you use Speak and Listen, and then ask for: **1800 240 667**

Anglesea

Community Information Guide - Bushfire

Prepare - Act - Survive



Why Anglesea is at risk of bushfire

Fire Authorities have assessed Anglesea as having an EXTREME bushfire risk. Local residents and visitors should be prepared for fire and have a plan for when the Fire Danger Rating is SEVERE, EXTREME or CODE RED.

This community information guide includes a map containing key elements for Anglesea's bushfire risk. At the time of publication, there are TWO designated Neighbourhood Safer Places – Places of Last Resort (see page 13) at Anglesea.

Important community bushfire safety information is provided to help you make informed decisions about how to survive a bushfire, whether you're a local resident or a visitor to the area. Planning and preparation can save lives in a bushfire. Use this community information guide to help you and your family prepare.



PREPARE. ACT. SURVIVE.

FireReady

Prepare

It's important if *you* live, work and travel in this area, to plan what *you* will do if a bushfire threatens.

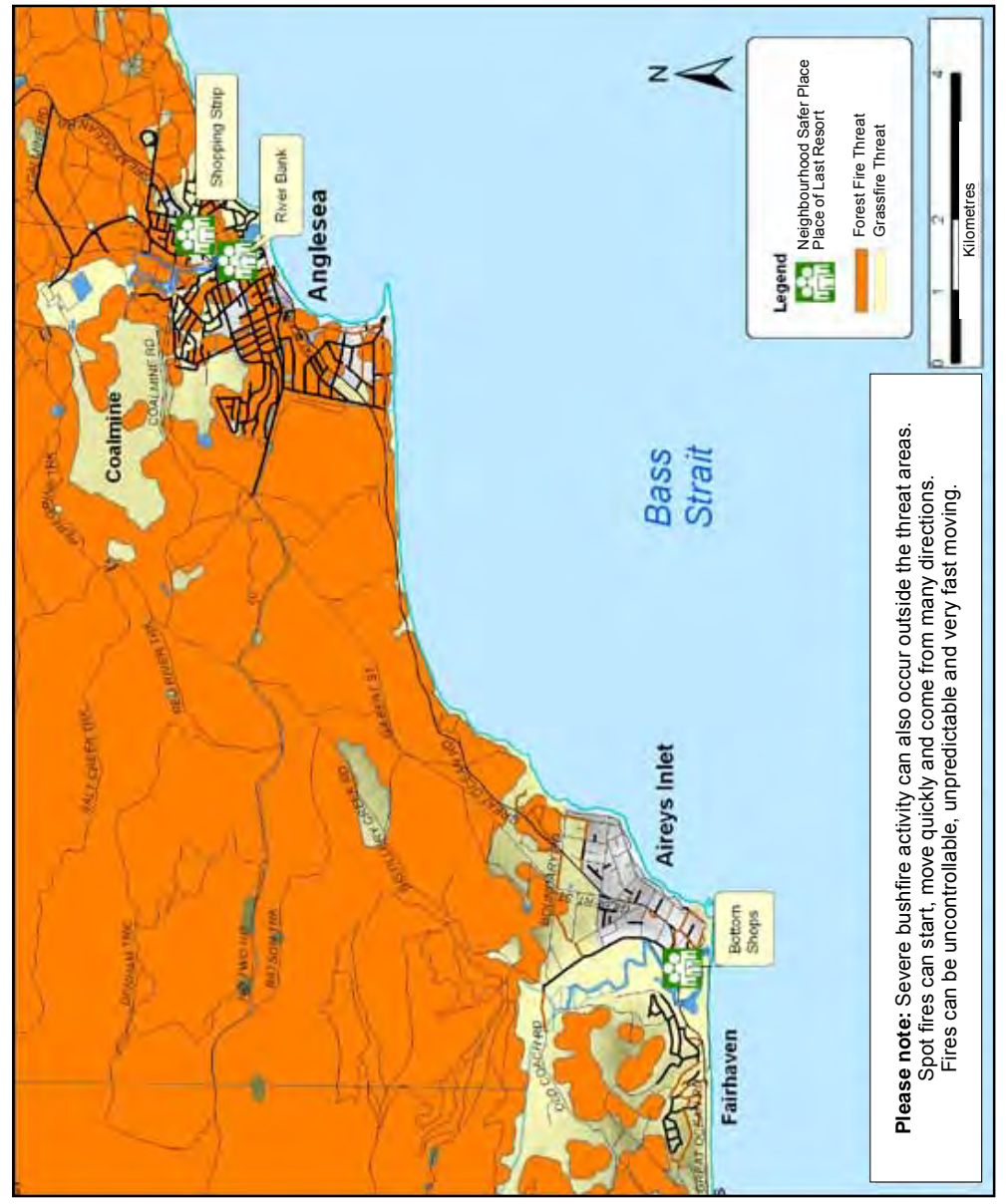
Anglesea Bushfire Threat Map

Understand **your** bushfire risk

- Anglesea has been assessed as having an EXTREME bushfire risk in accordance with the Victorian Fire Risk Register.
- Learn about bushfire risk.
- Assess and prepare the capability of your property to withstand a bushfire.
- Bushfires move quickly uphill, so properties on hills or ridges will be at a greater risk.
- Be aware it is impossible for emergency services to protect every individual home or property.
- Remember your usual travel routes may be limited or blocked. Know your local roads.
- In extreme wind conditions, and without any occurrence of fire in the area, roads and tracks may become blocked by falling trees, preventing residents from leaving early.
- Know the daily Fire Danger Rating in the district where you live or travel www.cfa.vic.gov.au

Reduce **your** bushfire risk

- Actively participate in Council-led programs that aim to reduce bushfire threats.
- Ensure fire plugs are accessible for fire services.
- Homes with too much vegetation and other flammable materials close to them are difficult to protect from bushfires.
- Take advantage of rubbish removal and green waste disposal opportunities.
- Prepare your home and property against bushfire, burning embers and radiant heat.
- Even if your plan is to leave early, a well-prepared home has a greater chance of not being destroyed by bushfire.
- **Develop and practise your Bushfire Survival Plan.**
- **You will also need to plan for your pets' safety.**
- You can attend or join:
 - A local Fire Ready Victoria meeting
 - A Bushfire Planning Workshop
 - A neighbourhood Community Fireguard Group
- **The Household Bushfire Self-Assessment Tool is available to help individuals assess the bushfire risk on their own property.**



Please note: Severe bushfire activity can also occur outside the threat areas. Spot fires can start, move quickly and come from many directions. Fires can be uncontrollable, unpredictable and very fast moving.

You can download the CFA FireReady kit, containing the full Leaving Early Bushfire Survival Plan from cfa.vic.gov.au, or call **1800 240 667 (TTY 1800 122 969)**

Prepare

FACT

It is your responsibility to prepare yourself, your family and your home for the threat of bushfire. You need to act decisively in accordance with your **Bushfire Survival Plan** when bushfires threaten. Your survival depends on your preparations and the decisions you make.



Leave early

Leaving early is always the safest option.

Leaving early is more important when:

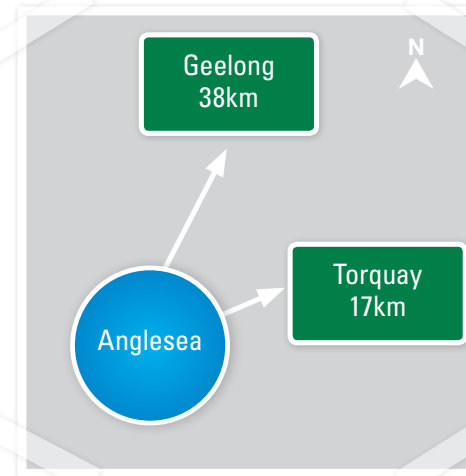
- The Fire Danger Rating is **CODE RED**. Homes aren't designed to withstand a bushfire during these conditions. Any fire that starts and takes hold will be so intense that you won't be safe to stay and defend your home – no matter how well prepared it is.
- There are children, elderly or disabled people in your home. People who are vulnerable due to age, health or any other reason, should always leave early.
- You have not prepared yourself or your property to give you and your home the best level of protection from a fire.
- Your house is not defensible. Some homes are not safe to defend because of their location or construction.

If you plan to leave, then you should leave well before a fire reaches your area and well before you are under threat. Follow the actions recommended for the Fire Danger Rating of the day (see pages 6 and 7). **Visit CFA website www.cfa.vic.gov.au**

Where will you go?

- Is it a safe choice? You may choose somewhere that suits your personal needs and circumstances, e.g. a family member's house in an urban area with a backyard for your pet, or shopping centre complex, or central business district of a large regional centre.
- If you don't have any other options, you may wish to consider the following townships:
Torquay and Geelong.

If you - or someone you care for - will need help to prepare and leave early when there is high fire risk, obtain a Red Cross **Bushfire: Preparing to leave early guide** at www.cfa.vic.gov.au or request a copy by phoning the **Victorian Bushfire Information Line on 1800 240 667**



PREPARE. ACT. SURVIVE.

PREPARE. You must make important decisions before the fire season starts.

ACT. The higher the Fire Danger Rating, the more dangerous the conditions.

SURVIVE. Fires may threaten without warning, so you need to know what you will do to survive.

- Anglesea is a coastal township surrounded by the Great Otway National Park. The terrain surrounding the township is undulating, and the bush land ranges from coastal heath to low-canopy coastal foothill forest. The fuel hazard is high to extreme and it is expected that a fire in this vicinity would be fast running and spread very quickly.



How you can stay in touch


- Bookmark the VicEmergency webpage (www.emergency.vic.gov.au).
- Follow CFA on Twitter (www.twitter.com/cfa_updates).
- Join the CFA Facebook page (www.facebook.com/cfavic).
- Access the CFA mobile website at www.cfa.vic.gov.au/mobile
- Download the FireReady app if you have a smartphone or tablet
Apple (App Store) and Android (Google play).
- Beware, cordless home phones will NOT work if the mains power supply is cut.
- Wireless communications, internet and landlines may vary between service providers.
- Mobile phone coverage in and around Anglesea is generally good, but may not be accessible during times of emergency and may vary between service providers.
- There are no community-alerting sirens operating in this township.
- Sirens sounding nearby are a trigger for you to seek information, as they may indicate fire activity in your area. When you hear a siren, further information may be available via ABC local radio, commercial and designated community radio stations, and SKY News TV (see page 16).



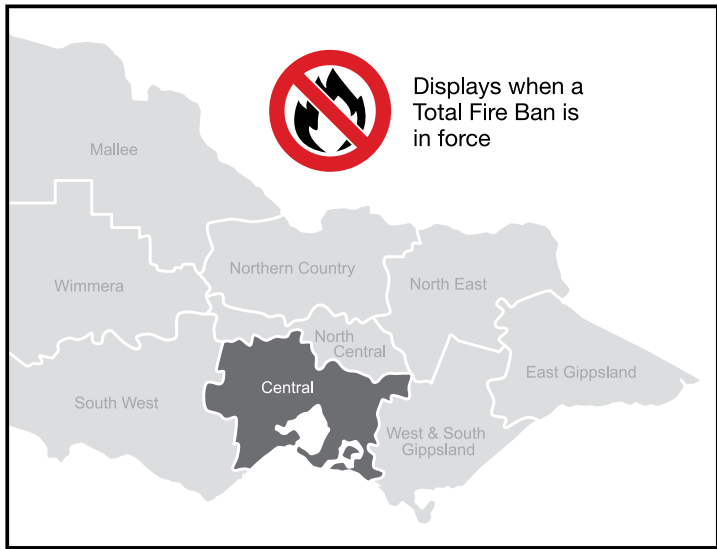
A written fire plan may save your life - would you remember a plan that's just in your head if your surrounded by smoke, heat, flame and noise?

Act

Note *your* district's Fire Danger Rating daily as *your* trigger to act.



Anglesea is in the Central Fire District



Triggers

Actions

	What does it mean?	What should I do?
CODE RED	<p>These are the worst conditions for a bush or grass fire.</p> <p>Homes are not designed or constructed to withstand fires in these conditions.</p> <p>The safest place to be is away from high risk bushfire areas.</p>	<p>Leaving high risk bushfire areas the night before or early in the day is your safest option – do not wait and see.</p> <p>Avoid forested areas, thick bush and long, dry grass.</p> <p>Know your trigger.</p> <p>Make a decision about:</p> <ul style="list-style-type: none"> –when you will leave –where you will go –how you will get there –when you will return –what you will do if you cannot leave
EXTREME	<p>Expect extremely hot, dry and windy conditions.</p> <p>If a fire starts and takes hold, it will be uncontrollable, unpredictable and fast moving. Spot fires will start, move quickly and will come from many directions.</p> <p>Homes that are situated and constructed or modified to withstand a bushfire, that are well prepared and actively defended, may provide safety.</p> <p>You must be physically and mentally prepared to defend in these conditions.</p>	<p>Consider staying with your property only if you are prepared to the highest level. This means your home needs to be situated and constructed or modified to withstand a bushfire, you are well prepared and you can actively defend your home if a fire starts.</p> <p>If you are not prepared to the highest level, leaving high risk bushfire areas early in the day is your safest option.</p> <p>Be aware of local conditions and get information by listening to ABC Local Radio, commercial and designated community radio stations or Sky News TV, going to www.cfa.vic.gov.au or call the Victorian Bushfire Information Line on 1800 240 667.</p>
SEVERE	<p>Expect hot, dry and possibly windy conditions.</p> <p>If a fire starts and takes hold, it may be uncontrollable.</p> <p>Well prepared homes that are actively defended can provide safety.</p> <p>You must be physically and mentally prepared to defend in these conditions.</p>	<p>Well prepared homes that are actively defended can provide safety – check your bushfire survival plan.</p> <p>If you are not prepared, leaving bushfire prone areas early in the day is your safest option.</p> <p>Be aware of local conditions and get information by listening to ABC Local Radio, commercial and designated community radio stations or Sky News TV, going to www.cfa.vic.gov.au or call the Victorian Bushfire Information Line on 1800 240 667.</p>
VERY HIGH	<p>If a fire starts, it can most likely be controlled in these conditions and homes can provide safety.</p> <p>Be aware of how fires can start and minimise the risk.</p> <p>Controlled burning off may occur in these conditions if it is safe – check to see if permits apply.</p>	<p>Check your bushfire survival plan.</p>
HIGH		<p>Monitor conditions.</p>
LOW- MODERATE		<p>Action may be needed.</p> <p>Leave if necessary.</p>

Act Planned Emergency Service Actions

What are Bushfire Warnings and Advice?

During a bushfire, warnings and advice are used to give you an indication of the level of threat from a fire. You'll find these on the VicEmergency website at www.emergency.vic.gov.au and on radio and television.

There are three levels of bushfire warnings and advice plus a recommendation to evacuate.

ADVICE

- General information to keep you up-to-date with developments.

WATCH AND ACT

- A fire is approaching you.
- Conditions are changing and you need to start taking action now to protect your life and your family.

EMERGENCY WARNING

- You are in imminent danger and need to take action immediately.
- You will be impacted by fire.



For some fires, you may hear a warning message, such as a siren over your radio or television, or you may receive a text message or phone call.

Other fires may start so quickly that there will be no time for any warning at all.

Bushfire warnings and advice are not always given in the above order. As an example, the first alert you receive may be Watch and Act.

If you receive a bushfire alert, you must take it seriously. Failure to take action may result in death or injury to you or your family members.

Evacuation

You may be advised to evacuate by police or emergency services. In fast-moving situations, you may not always receive a warning or recommendation to evacuate. Stay informed, aware of local conditions and the Fire Danger Rating, so that you can plan ahead and make the right decision in a bushfire. Leaving early is always the safest option. Refer to 'Community Evacuation Information', available at www.police.vic.gov.au

Should a recommendation to evacuate be made, the following advice would apply:

- A fire is rapidly advancing.
- If advised, travel to the evacuation destination as advised by emergency services.
- Strictly follow all instructions and advice.

Fire Agencies

- Protecting life is the highest priority
- Issue advice and warnings via official channels (see page 16)
- Control and manage fire fighting activities
- Where safe to do so, protect:
 - Identified community assets
 - Property
 - The environment

Victoria Police

- Keep people safe and property secure
- Control traffic in bush fire areas
- Manage evacuations
- Register people who have evacuated

Anglesea

- Residents and visitors, know your risk and act in accordance with the Fire Danger Rating triggers on pages 6 and 7
- Listen for warnings on your local radio station
- Check the CFA website for current updates

Surf Coast Shire

- Activate and supports the Emergency Relief Centres when required
 - Assist and supports the Community to recover from the emergency
- NOTE: On Code Red days, Council services may not be available

VicRoads

- Manage road closures on advice from Police and Fire Agencies
- Undertake safety inspections of roads prior to re-opening
- Provide advice to communities about road closures

Department of Human Services

- Coordinate recovery activities for affected communities
- Coordinate interim accommodation after the emergency
- Coordinate emergency relief grants and material aid

Bushfire Survival Options

WHAT TO DO

Leave Early

- When the Fire Danger Rating is Code Red, leaving early is always the safest option
- Leave early destinations could include homes of families & friends who live outside the risk area, a nearby town or built up area

Always the safest option

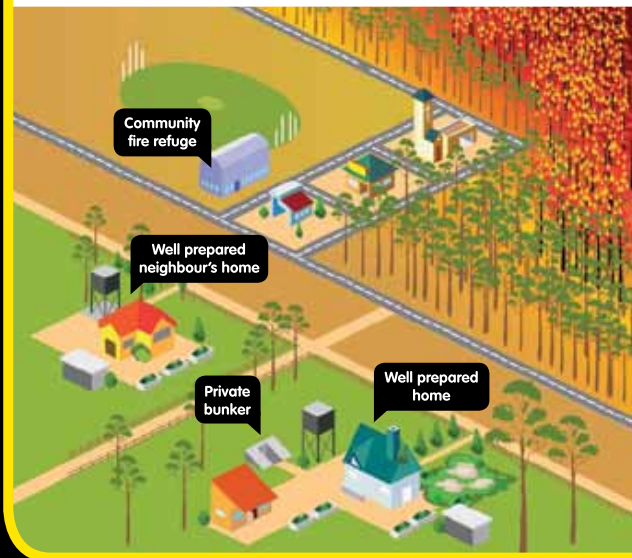


Well Prepared

If leaving the high-risk area is no longer an option, there may be options close to where you are that could protect you. These include:

- A well prepared home (yours or your neighbours') that you can actively defend on Severe & Extreme Fire Danger Rating days only
- Private Bushfire Shelter (bunker) that meets current regulations
- Designated community fire refuge

Your safety is not guaranteed

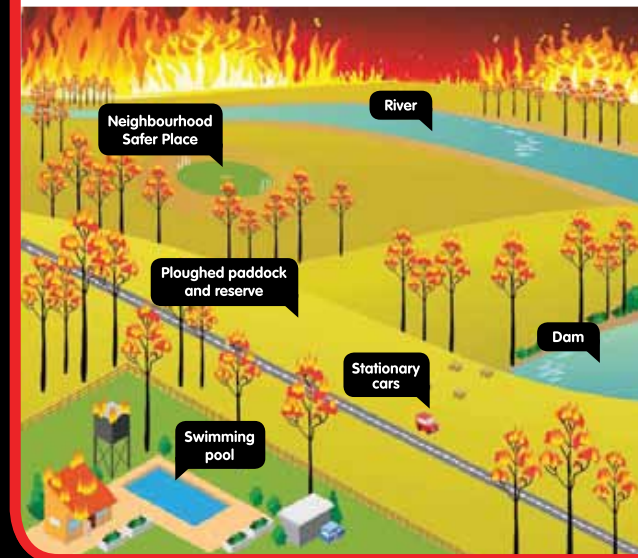


Last Resort

In situations where no other options are available to you, taking shelter in one of the below may protect from radiant heat:

- Neighbourhood Safer Place (place of last resort)
- Stationary car in a clear area
- Ploughed paddock or reserve
- Body of water (i.e. beach, swimming pool, dam, river, etc.)

High risk of trauma, injury or death



For more information on how to prepare your own Bushfire Survival Plan:

www.cfa.vic.gov.au or call the Victorian Bushfire Information Line 1800 240 667

PREPARE. ACT. SURVIVE.



Survive

Fire may threaten without warning, so you need to know what to do to survive.

Community Fire Refuges

- A Community Fire Refuge is a place that is a building open to the public that can provide short-term shelter from immediate life-threatening effects of a bushfire event.
- There is no Community Fire Refuge located in Anglesea.

Activate **your** bushfire survival plan **early**

- Remember, bushfires can happen when least expected. Planning and preparation are essential.
- A last-minute decision may cost you and your family your lives.
- **You may not receive an official warning about a bushfire.**
- Do NOT expect a fire truck at your property.
- Your safety and survival depend on what decisions you make.
- Protecting people will always be more important than property.
- Always tell someone what you are planning to do.
- Observe the weather, including the direction the wind is blowing.
- Watch what is happening around you and where a bushfire may be located.

Leaving late is **DANGEROUS**

- Travel on roads in this area during a fire is dangerous.
- You may be impacted by fire, and visibility may be poor due to smoke.
- The roads may be blocked due to falling trees, collisions or emergency vehicles.
- Usual travel routes may not be accessible.
- Don't assume you can turn back, as the road may have become blocked behind you.
- Lives are more likely to be lost when people make a last-minute decision to flee a bushfire.
- The risk of being overrun by bushfire is very real.
- People caught in the open are likely to face severe and often fatal levels of radiant heat.
- Leaving late is a DEADLY option.



Neighbourhood Safer Place – Place of Last Resort

- **SURVIVAL IS NOT GUARANTEED.**
- It should only be used if your Bushfire Survival Plan fails and you have nowhere else to go.
- Welfare facilities will not be available.
- It may not provide shelter from smoke and embers.
- The closest Neighbourhood Safer Places – Place of Last Resort (NSP) in the vicinity of Anglesea are located at:

River Bank	Great Ocean Road (opposite Minifie Avenue) Anglesea 3230
Shopping Strip	Great Ocean Road (between Camp Road and McDougall Road) Anglesea 3230.

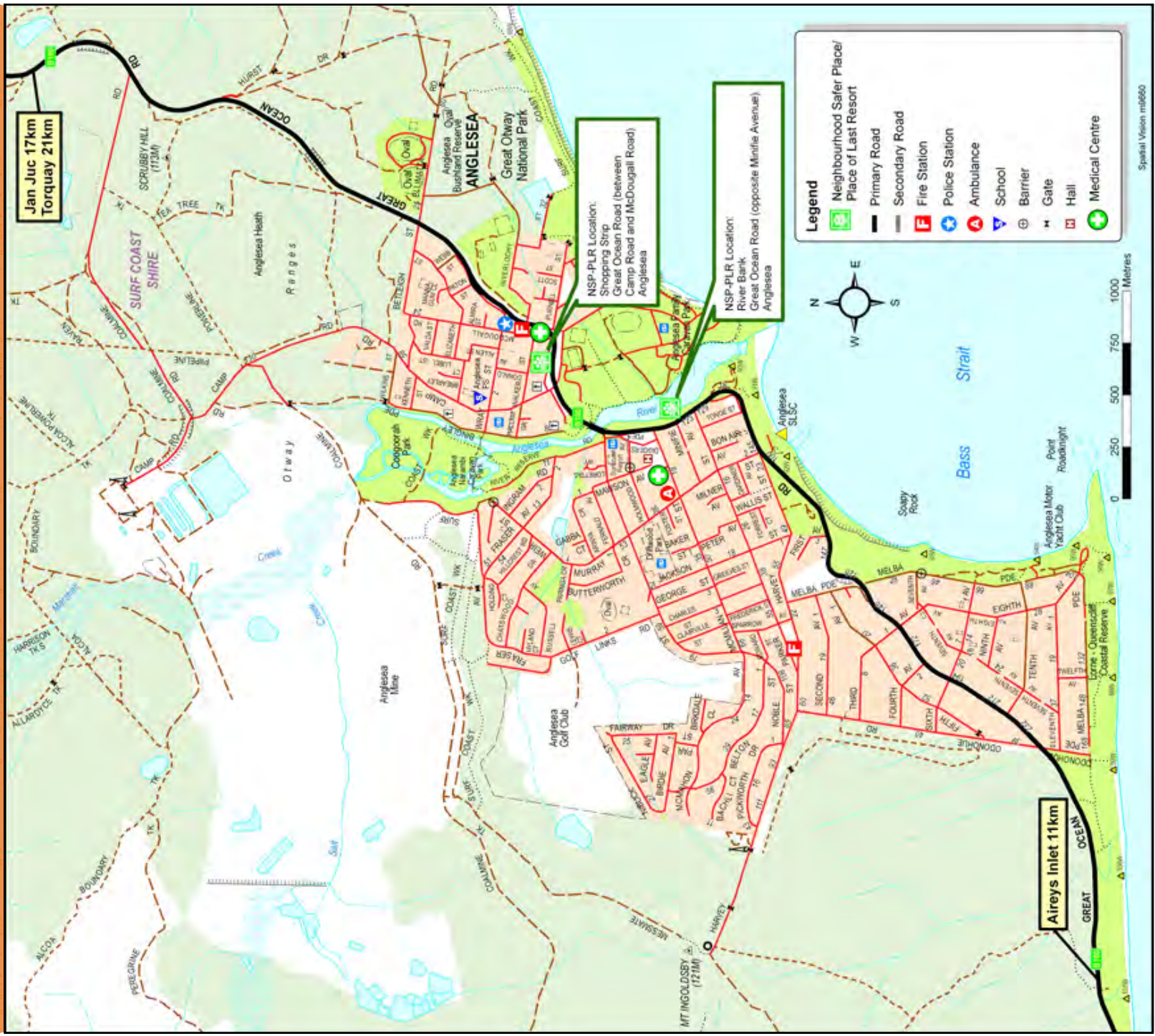
See map on page 15 for Neighbourhood Safer Place – Place of Last Resort locations.

- ! High risk journeys to Neighbourhood Safer Places during a fire and outside of your immediate area are not recommended.

Relocation checklist

- | | | | |
|--|--------------------------|------------------------|--------------------------|
| Protective clothing made from natural fibres | <input type="checkbox"/> | Important documents | <input type="checkbox"/> |
| Woollen blankets | <input type="checkbox"/> | First aid kit | <input type="checkbox"/> |
| Water and medications | <input type="checkbox"/> | Cash, ATM/credit cards | <input type="checkbox"/> |
| Toiletries and sanitary supplies | <input type="checkbox"/> | Valuables and photos | <input type="checkbox"/> |
| Mobile phone and charger | <input type="checkbox"/> | Battery powered radio | <input type="checkbox"/> |

Anglesea Community Map



Vicmap Information © The State of Victoria, Department of Environment and Primary Industries, 2013. Reproduced by permission of the Department of Environment and Primary Industries.

Disclaimer: This material may be of assistance to you, but the State of Victoria and its employees do not guarantee that the publication is without flaw of any kind, or is wholly appropriate for your particular purposes. Therefore, they disclaim all liability for any error, loss or consequences which may arise from your relying on any information contained in this material.