

10th September 2015

ATTENTION: Ms Anne Bignell

Operations Manager, Gippsland
Earth Resources Regulation, Victoria
Department of Economic Development, Jobs, Transport and Resources
55 Grey Street
Traralgon, Vic, 3844

Dear Anne



EnergyAustralia

EnergyAustralia
Yallourn Pty Ltd
ABN 47 065 325 224

Eastern Road
Yallourn Victoria 3825

PO Box 444
Moe Victoria 3825

Phone +61 3 5128 2000
Facsimile +61 3 5128 2200

energyaustralia.com.au

1. Rehabilitation Reporting

The letter from the Minister for Energy and Resources, dated the 22nd January 2015, provides details of the following information to be provided to the Department for the public reporting of rehabilitation:

1. The area of rehabilitation completed in the reporting period;
2. The cumulative area rehabilitated since mining commenced; and
3. A map showing worked out areas, areas cumulatively rehabilitated and areas rehabilitated in the reporting period.

The letter advises that the above information is to be provided annually by 30th September to enable publication on the DEDJTR website.

In response, I provide the following attached information:

1. Graph showing historical performance in progressing rehabilitation as compared to areas of disturbance for the period 2005 to 2014;
2. Graph showing progressive net disturbed area for the period 2005 to 2014;
3. A plan showing the area rehabilitated during 2014 and total area rehabilitated since commencement of mining, and total area worked;
4. A table showing Yallourn has planted over 224,000 trees and shrubs between 1999 to 2014 and separately direct seeded some 193 hectares of disturbed land with over 15 kilograms of native seed sourced from within the mining licence area. During 2014, Yallourn completed 27,479 plantings.

The above information is based on a calendar year, as previously discussed and is consistent with our corporate reporting requirements.

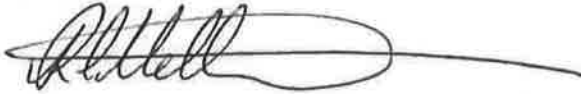
2. Compliance Statement

As discussed with your Mr Neil Allen on the 8th September 2015, we have not provided a compliance statement as defined within Condition 1A – Risk Management, since we have only recently provided the Department with our risk management submission, and the submission has not yet been approved by the Department.

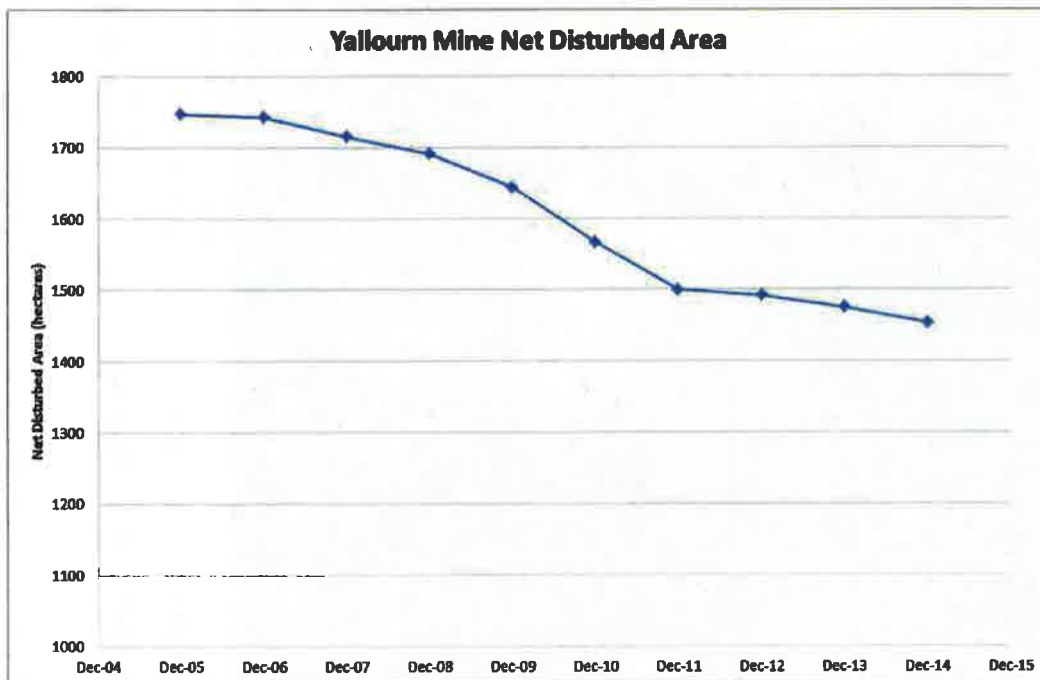
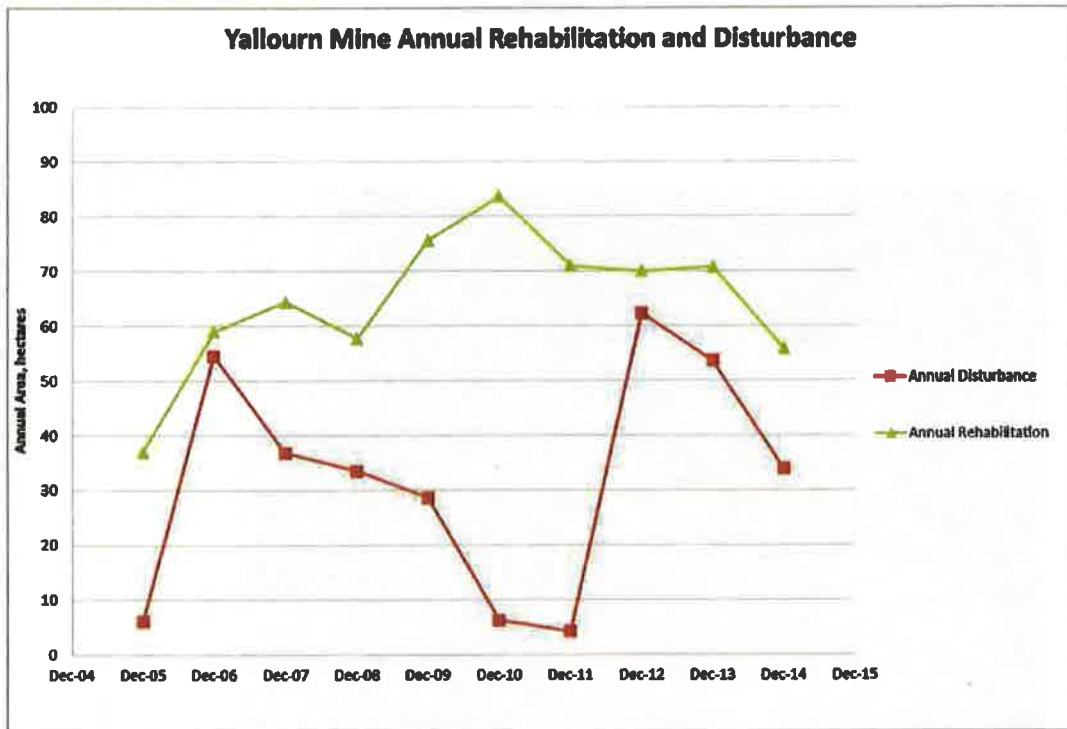
I trust the information provided meets your requirements.

Should you require any further information, please do not hesitate to contact me,

Yours faithfully

A handwritten signature in black ink, appearing to read 'R. Mether', followed by a long horizontal line extending to the right.

Ron Mether
Manager Mining
EnergyAustralia Yallourn
Att





- Rehabilitation completed in 2014 was 56 hectares
 - Cumulative area rehabilitated since mining commenced is 1236 hectares

Site Concept Approved 2002/03 Rev



EnergyAustralia Yalloum GIS
 NOTE: Uncoloured areas present. Refer to GIS for current version.

Yalloum Mine Rehabilitation and Disturbance

Legend

- 2014 Rehab
- Total Area Rehabilitated
- Total Area Water Bodies
- Total Area Worked



Coalition Agreement 0004



EnergyAustralia

Table 1 - Planting

Reporting Period	Description
1999-2014	224,000 trees and shrubs planted
1999-2014	Direct seeded some 193 hectares of disturbed land with over 15 kilograms of native seed
2014	Completed 27,479 plantings

